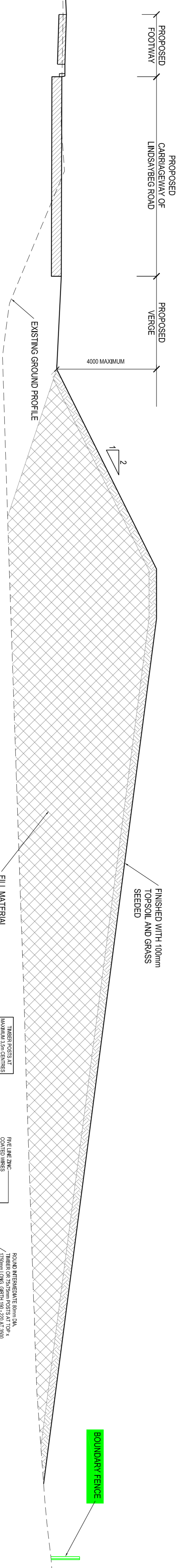
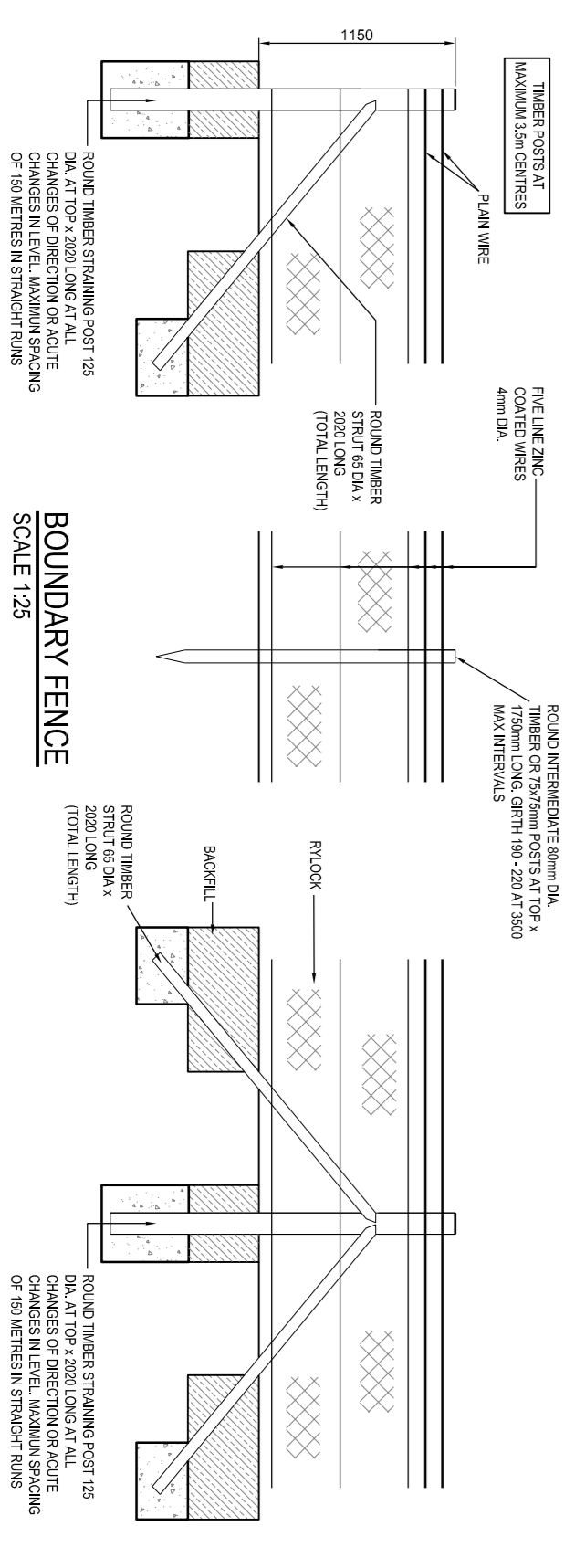


PLAN
SCALE 1:500

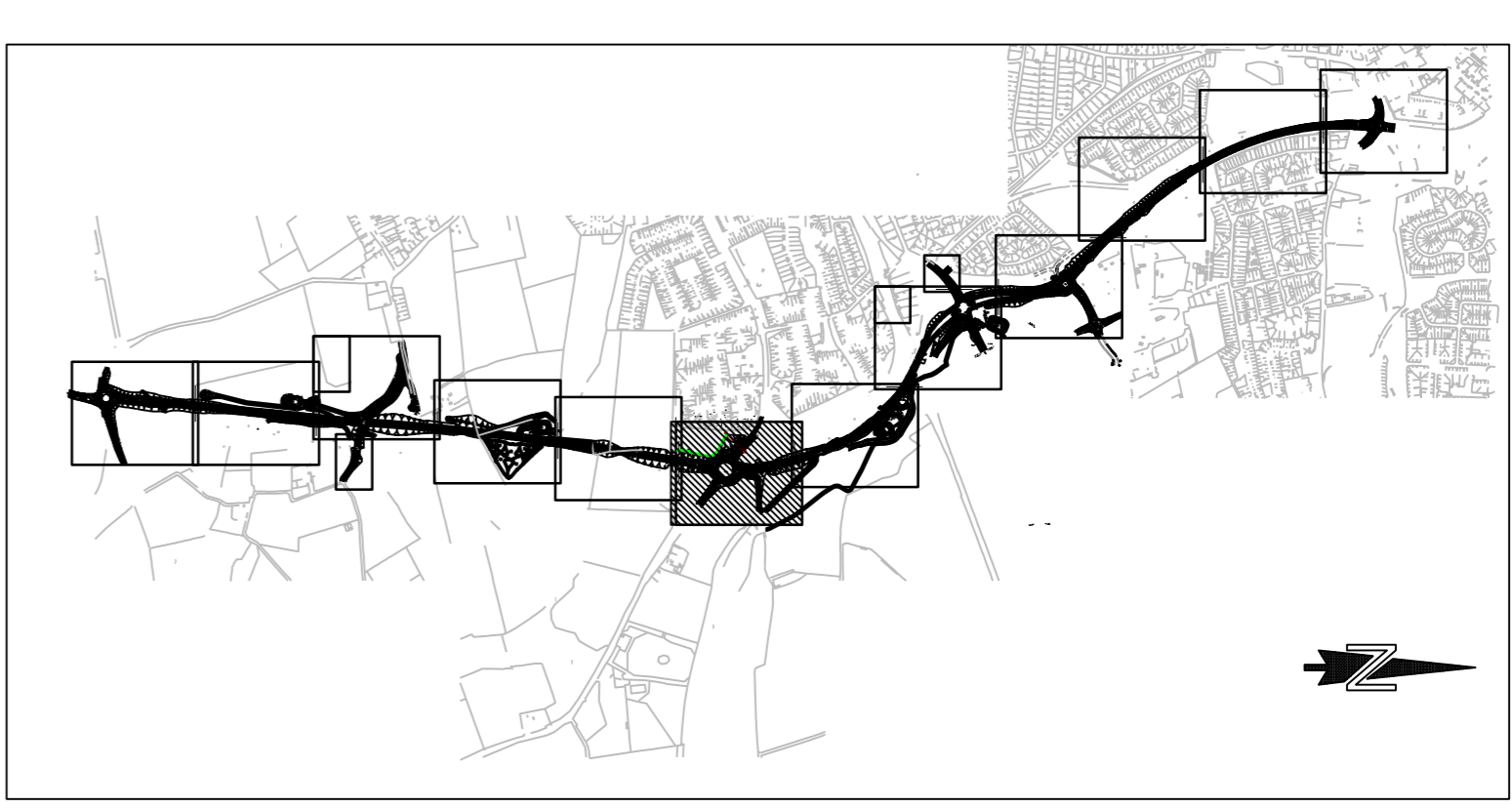


SECTION
SCALE 1:100
A-A



BOUNDARY FENCE
SCALE 1:25


KEY:



REV	DESCRIPTION	BY	CHK	APP	DATE

kirkintillochs initiative

BERGUS HOUSE
22 GILSON STREET
GILSON
G3 7XS
TEL: +44 (0)141 353 2965
FAX: +44 (0)141 353 8577
e-mail: gilson@wyg.com



Project: KIRKINTILLOCH LINK ROAD

Drawing Title: MOUNDING AT LINSAYBEG ROAD
PROPOSED LAYOUT

Scale @	Drawn	Date	Checked	Date	Approved	Date
A1	JR	NOV/09	JR	NOV/09	MJS	NOV/09
AS SHOWN	JR	NOV/09	JR	NOV/09	MJS	NOV/09
Project No.	Office	Type	Drawing No.	Revision		
A040643	31	E	SK463			

© CROWN COPYRIGHT AND LANDMARK INFORMATION GROUP LTD.
ALL RIGHTS RESERVED. 16/08/2006.
This map is reproduced from Ordnance Survey material with the permission of Ordnance Survey on behalf of the Controller of Her Majesty's Stationery Office. © Crown Copyright. Unauthorised reproduction infringes Crown Copyright and may result in prosecution or civil proceedings. 100023371 2006